






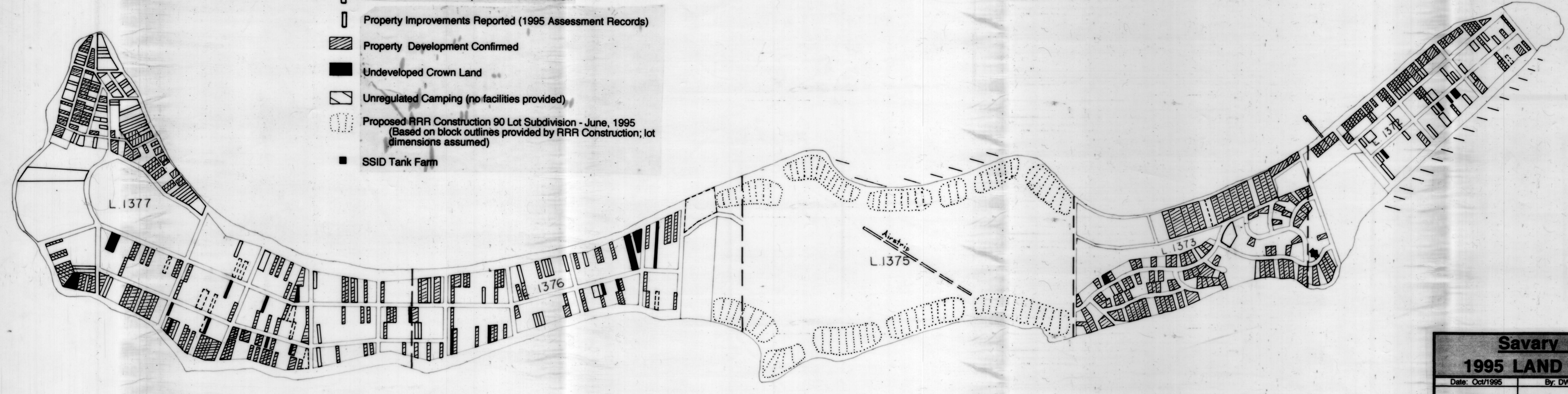
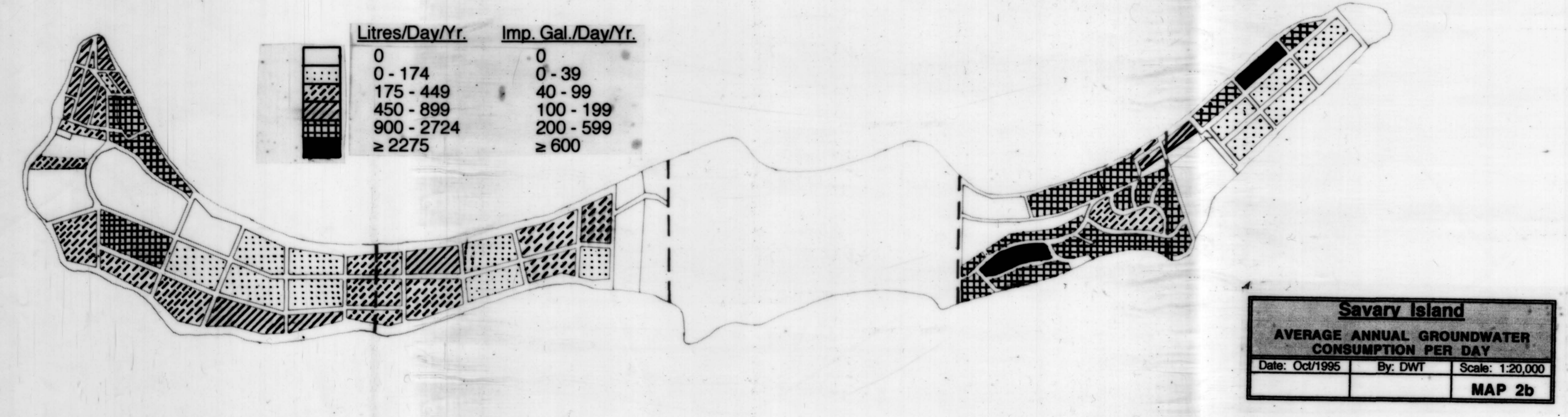


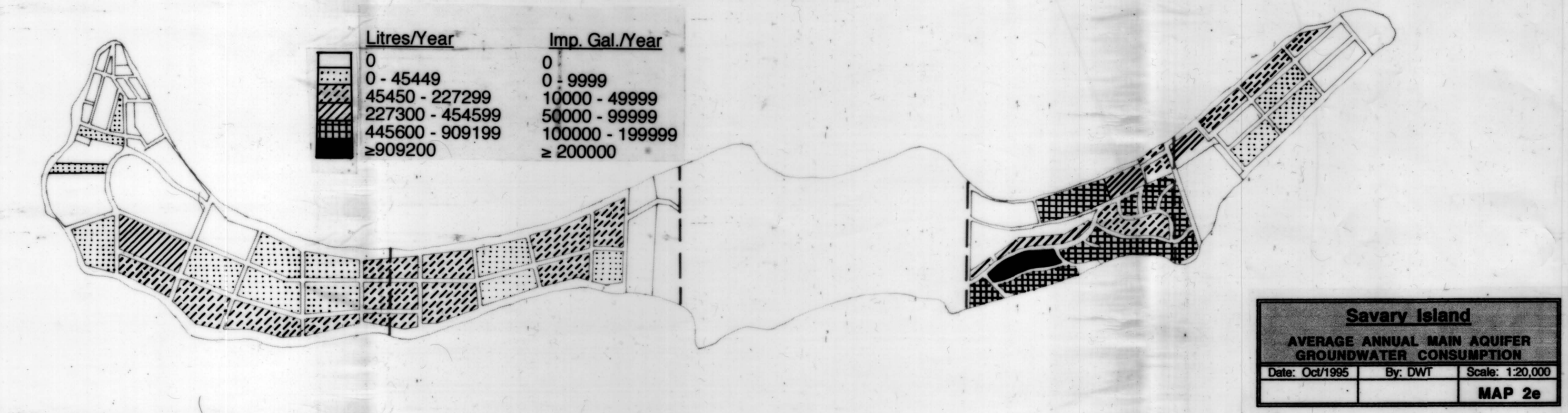
-  Under Construction/Prepared for Construction
-  Property Improvements Reported (1995 Assessment Records)
-  Property Development Confirmed
-  Undeveloped Crown Land
-  Unregulated Camping (no facilities provided)
-  Proposed RRR Construction 90 Lot Subdivision - June, 1995
(Based on block outlines provided by RRR Construction; lot dimensions assumed)
-  SSID Tank Farm



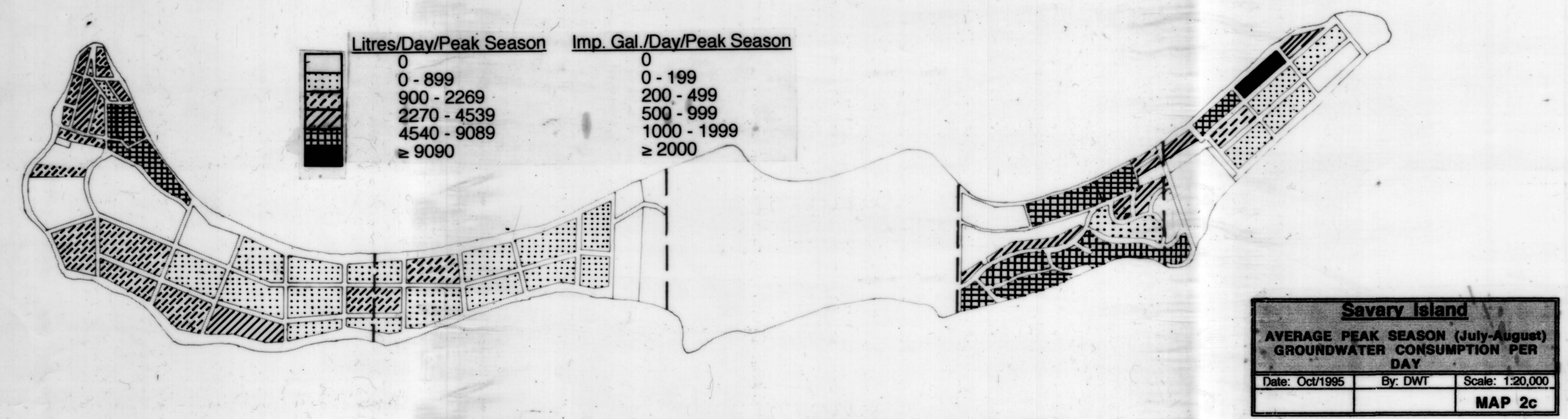
Savary Island
1995 LAND USE MAP
Date: Oct/1995 By: DWT Scale: 1:10,000
MAP 2a



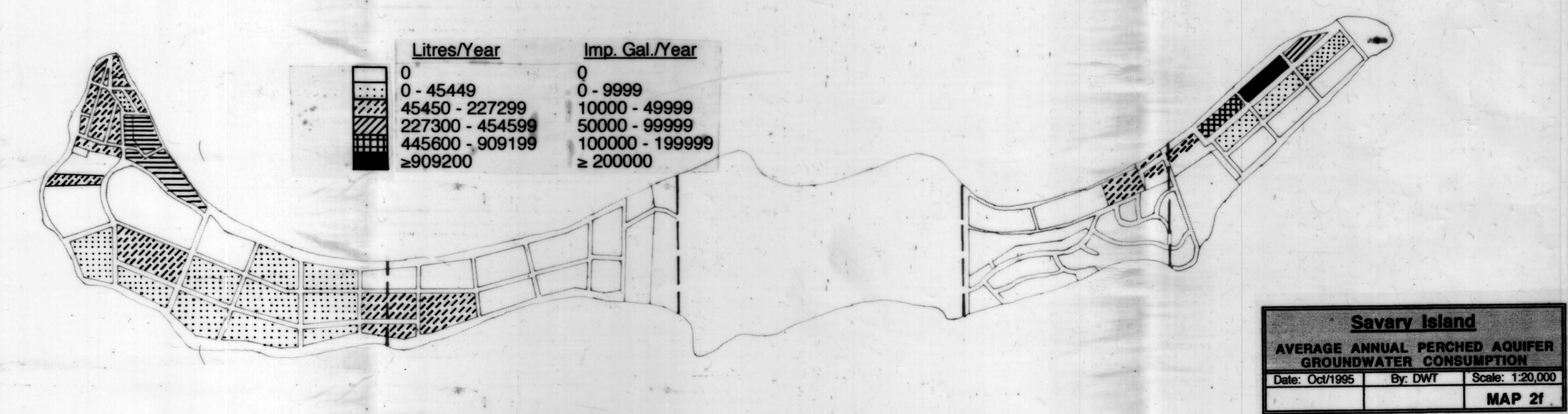
Savary Island
AVERAGE ANNUAL GROUNDWATER CONSUMPTION PER DAY
Date: Oct/1995 By: DWT Scale: 1:20,000
MAP 2b



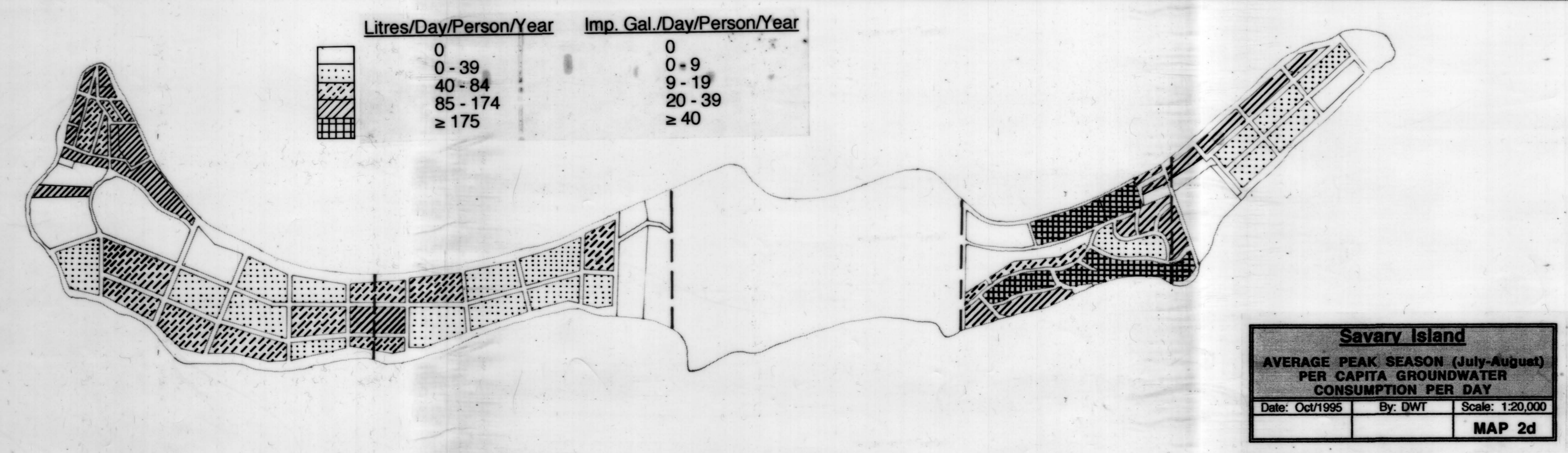
Savary Island
AVERAGE ANNUAL MAIN AQUIFER GROUNDWATER CONSUMPTION
Date: Oct/1995 By: DWT Scale: 1:20,000
MAP 2e



Savary Island
AVERAGE PEAK SEASON (July-August) GROUNDWATER CONSUMPTION PER DAY
Date: Oct/1995 By: DWT Scale: 1:20,000
MAP 2c



Savary Island
AVERAGE ANNUAL PERCHED AQUIFER GROUNDWATER CONSUMPTION
Date: Oct/1995 By: DWT Scale: 1:20,000
MAP 2f



Savary Island
AVERAGE PEAK SEASON (July-August) PER CAPITA GROUNDWATER CONSUMPTION PER DAY
Date: Oct/1995 By: DWT Scale: 1:20,000
MAP 2d